




Trip to:

**4217 3rd St**


Saint Simons Island, GA 31522-3906

209.21 miles / 3 hours 57 minutes


Notes





 **Augusta, GA**

- 



1. Start out going **south** on **13th St / McKinnie St / Jefferson Davis Memorial Hwy / US-25-BR / GA-4** toward **Broad St**. Continue to follow **13th St / GA-4**. [Map](#)

**0.5 Mi**  
*0.5 Mi Total*
- 



2. Turn **left** onto **Walton Way**. [Map](#)  
*Walton Way is just past Fenwick St*  
*If you reach D'Antignac St you've gone about 0.1 miles too far*

**1.1 Mi**  
*1.6 Mi Total*
- 




3. Turn **right** onto **US-1 / Gordon Hwy / US-25 / US-78 / US-278 / GA-10 / GA-121**. [Map](#)  
*US-1 is just past 5th St*  
*Red Lobster is on the corner*  
*If you reach 4th St you've gone about 0.1 miles too far*

**3.2 Mi**  
*4.8 Mi Total*
- 




4. Merge onto **US-25 S / GA-121 S** toward **Waynesboro**. [Map](#)

**24.6 Mi**  
*29.5 Mi Total*
- 




5. **US-25 S / GA-121 S** becomes **US-25-BYP S / GA-121-BYP S**. [Map](#)

**5.7 Mi**  
*35.1 Mi Total*
- 



6. **US-25-BYP S / GA-121-BYP S** becomes **US-25 S**. [Map](#)

**44.2 Mi**  
*79.3 Mi Total*
- 


7. Turn **slight right** onto **US-25-BYP S / Veterans Memorial Pky / GA-67-BYP S**. [Map](#)  
*US-25-BYP S is 0.2 miles past Holms St*

**5.0 Mi**  
*84.3 Mi Total*
- 


8. Turn **right** onto **US-301 S / S Highway 301 / US-25 S / GA-73 S**. Continue to follow **US-301 S / US-25 S / GA-73 S**. [Map](#)  
*US-301 S is 0.1 miles past Veterans Plz*  
*FLASH FOODS #251 is on the corner*  
*If you are on US-301-BYP N and reach Old Register Rd you've gone about 0.3 miles too far*

**9.2 Mi**  
*93.5 Mi Total*
- 

9. Merge onto **I-16 E / GA-404 E** via the ramp on the **left** toward **Savannah**. [Map](#)  
*If you reach Old Bowen Store Rd you've gone about 0.1 miles too far*

**40.8 Mi**  
*134.3 Mi Total*



10. Merge onto **I-95 S / GA-405 S** via **EXIT 157A** toward **Brunswick / Jacksonville**. [Map](#)

**60.7 Mi**

195.0 Mi Total



11. Take the **GA-25-SPUR / N Golden Isles Pkwy** exit, **EXIT 38**, toward **US-17 / Brunswick / Veterans Memorial**. [Map](#)

**0.4 Mi**

195.4 Mi Total



12. Keep **left** to take the ramp toward **Sea Island / St. Simons Island / Hospital**. [Map](#)

**0.03 Mi**

195.4 Mi Total



13. Turn **left** onto **Golden Isles Pky / GA-25-SPUR S**. [Map](#)

**4.6 Mi**

200.1 Mi Total



14. Turn **slight right** onto **US-17 S / Glynn Ave / GA-25 S**. [Map](#)  
US-17 S is 0.7 miles past GA-303

**1.6 Mi**

201.7 Mi Total



15. Turn **left** onto **FJ Torras Cswy**. [Map](#)

**4.1 Mi**

*FJ Torras Cswy is just past K St*

*If you reach J St you've gone a little too far*

205.8 Mi Total



16. **FJ Torras Cswy** becomes **Kings Way**. [Map](#)

**0.2 Mi**

206.0 Mi Total



17. Turn **slight left**. [Map](#)

**0.10 Mi**

206.1 Mi Total



18. Turn **slight left** onto **New Sea Island Rd**. [Map](#)

**0.2 Mi**

206.3 Mi Total



19. Turn **right** onto **Demere Rd**. Pass through 1 roundabout. [Map](#)

**1.4 Mi**

*Demere Rd is just past Gascoigne Condominiums*

207.7 Mi Total



20. Stay **straight** to go onto **Airport Rd**. [Map](#)

**0.6 Mi**

208.3 Mi Total



21. **Airport Rd** becomes **Demere Rd**. [Map](#)

**0.2 Mi**

208.5 Mi Total



22. Turn **left** onto **East Beach Cswy**. [Map](#)

**0.4 Mi**

*East Beach Cswy is 0.1 miles past Mabry Ldg*

*If you reach Skylane Dr you've gone about 0.1 miles too far*

208.9 Mi Total



23. Take the 2nd **left** onto **Ocean Rd**. [Map](#)

**0.1 Mi**

*Ocean Rd is 0.3 miles past Demere Retreat Ln*

*If you are on 1st St and reach Bruce Dr you've gone a little too far*

209.0 Mi Total



24. Take the 2nd **right** onto **3rd St**. [Map](#)

**0.2 Mi**

*3rd St is just past 2nd St*

*If you reach 4th St you've gone a little too far*

209.2 Mi Total



25. **4217 3RD ST** is on the **right**. [Map](#)

*Your destination is at the end of 3rd St*



**4217 3rd St, Saint Simons Island, GA 31522-3906**

---

Total Travel Estimate: **209.21 miles - about 3 hours 57 minutes**

# BOOK TRAVEL with mapquest (877) 577-5766



### Ocean Inn And Suites - Bed And Breakfast

599 Beachview Drive, Saint Simons Island, GA

(4 out of 5)

from **\$154** [Book Now](#)



### Sea Palms Golf Resort

5445 Frederica Road, Saint Simons Island, GA

(3 out of 5)

from **\$169** [Book Now](#)

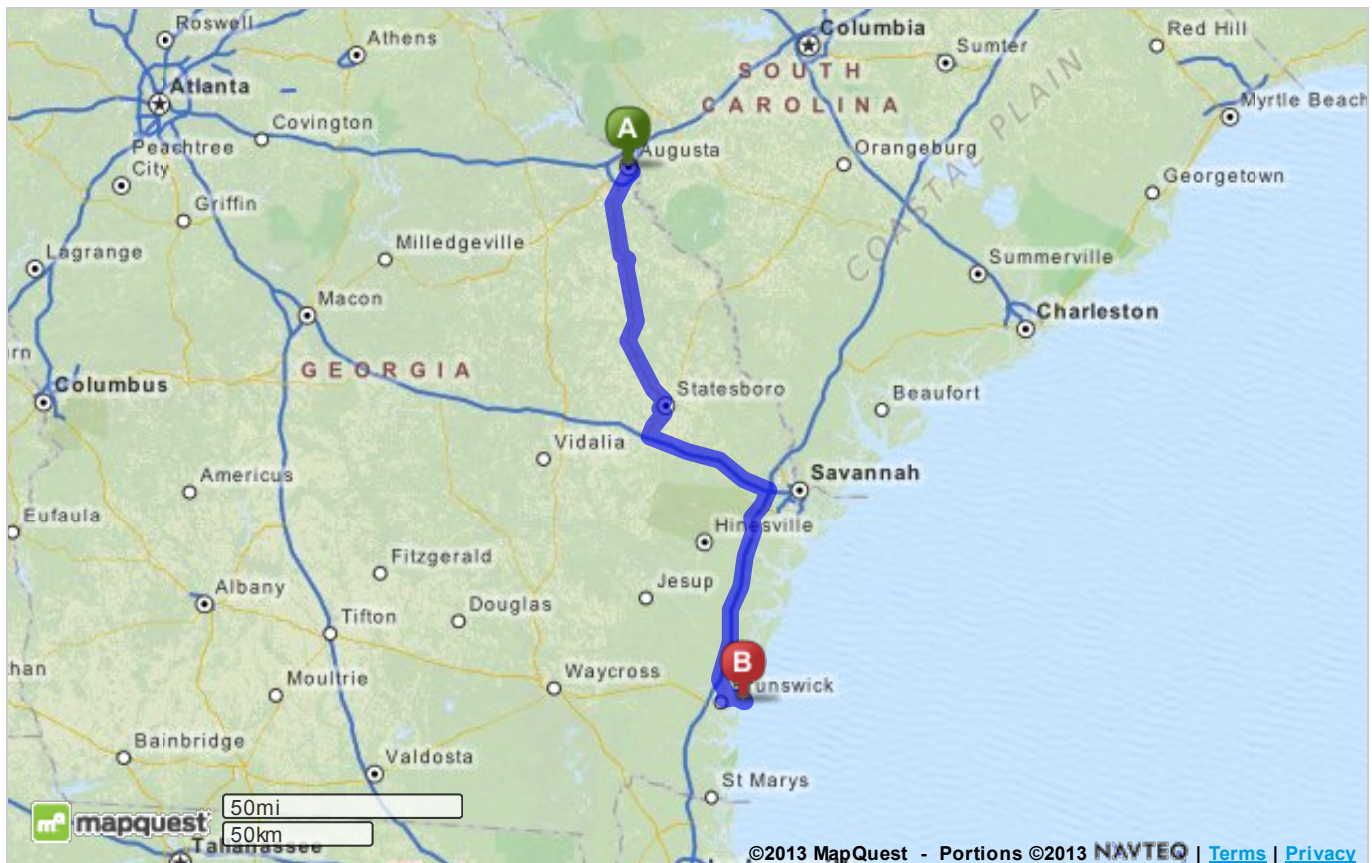


### The King and Prince Beach & Golf Resort

201 Arnold Road, Saint Simons Island, GA

(4 out of 5)

from **\$160** [Book Now](#)



©2013 MapQuest, Inc. Use of directions and maps is subject to the MapQuest Terms of Use. We make no guarantee of the accuracy of their content, road conditions or route usability. You assume all risk of use. [View Terms of Use](#)